



**UPPER DARBY**  
SCHOOL DISTRICT

Opportunity · Unity · Excellence

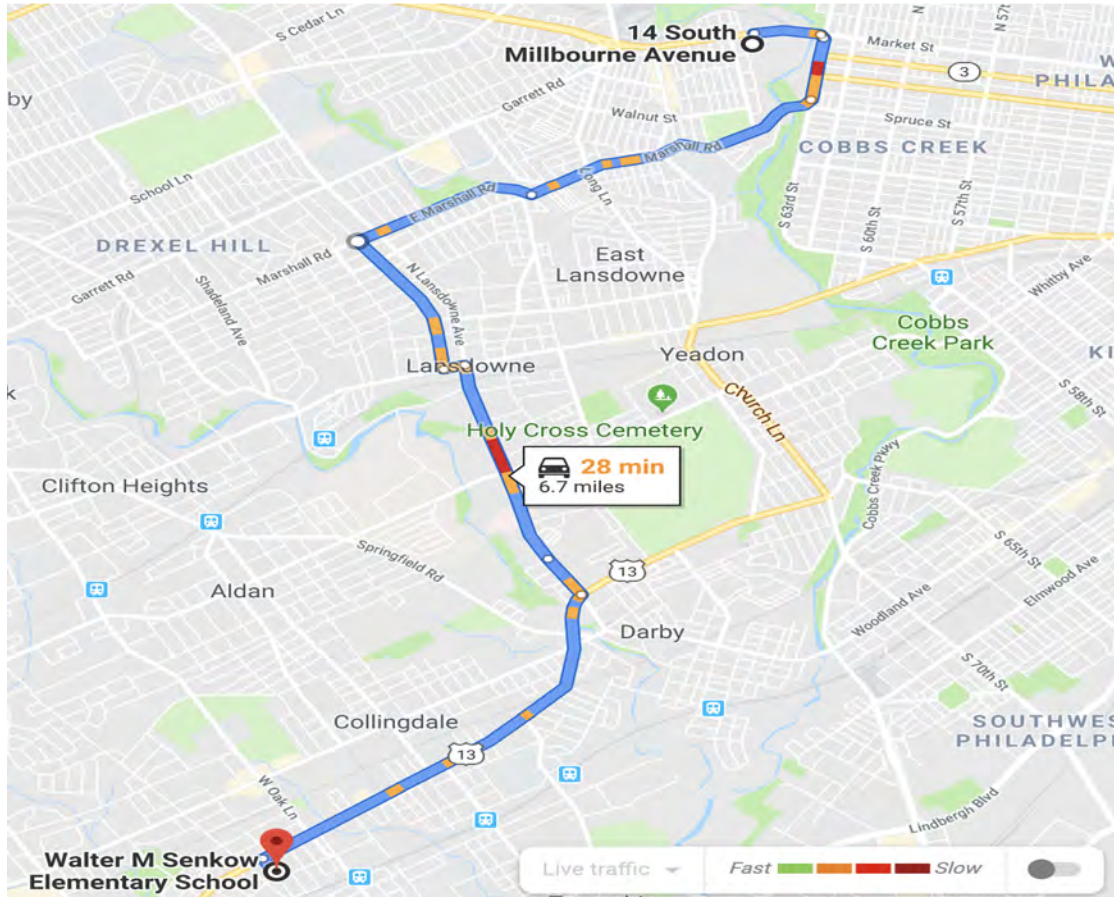
# UPPER DARBY

## Cardington Elementary School

# Facilities Objectives

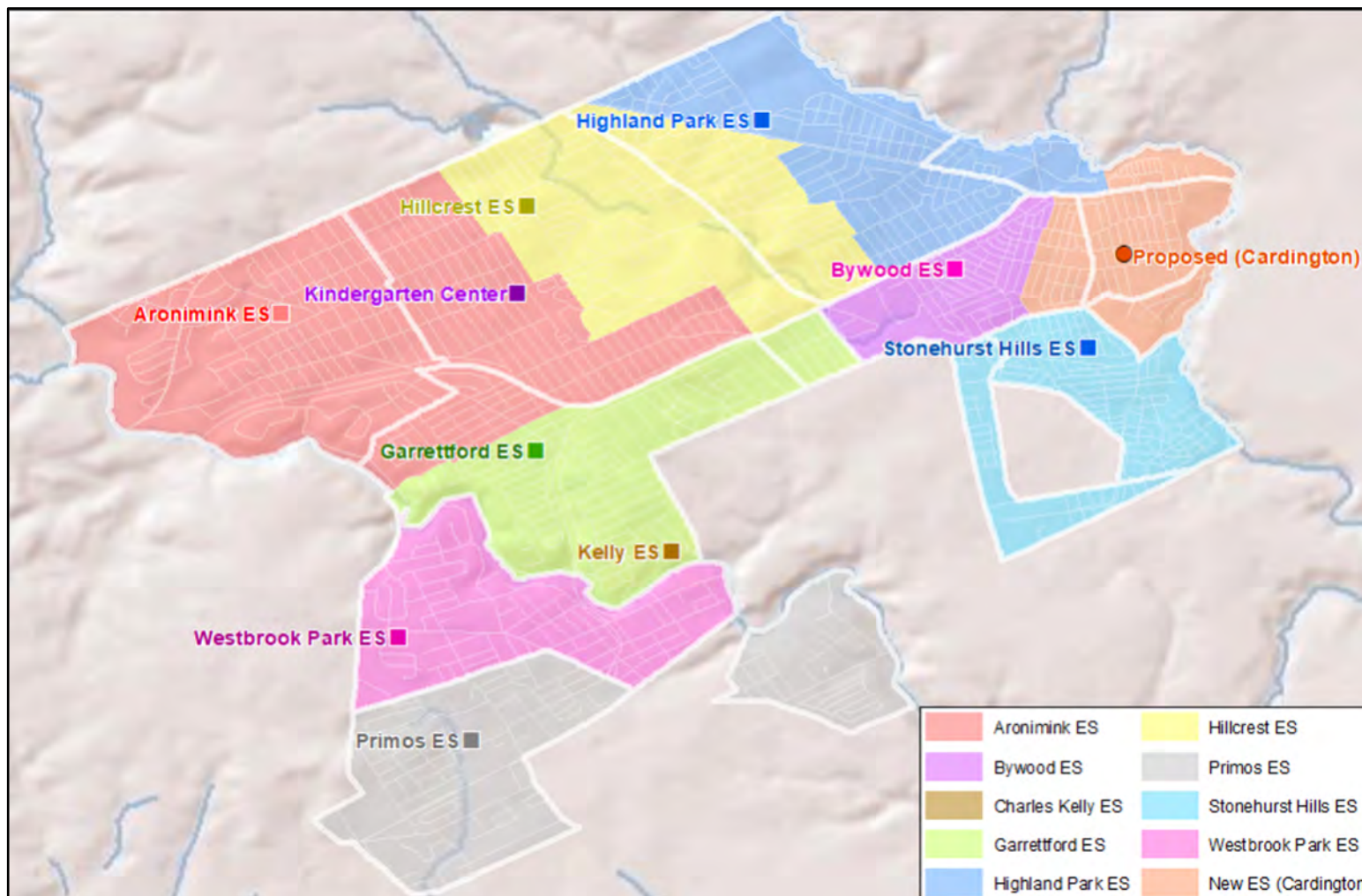
- Eliminate the need to lease school buildings.
  - Walter Senkow building will not be used.
  - Charles Kelly building will not be used.
- No modular classrooms will be used.
- Adhere to Educational Specifications.
- Redistricting with least amount of impact.
- Provide more opportunities for students and families to participate in after school activities.

# Walter Senkow Elementary School





# Catchment adjustment with Aronimink Expansion and construction of Cardington ES







**Neighborhood  
Community**

**Cardington  
Field**

**Business  
Area**

**Cemetery**



Link to  
69th St.

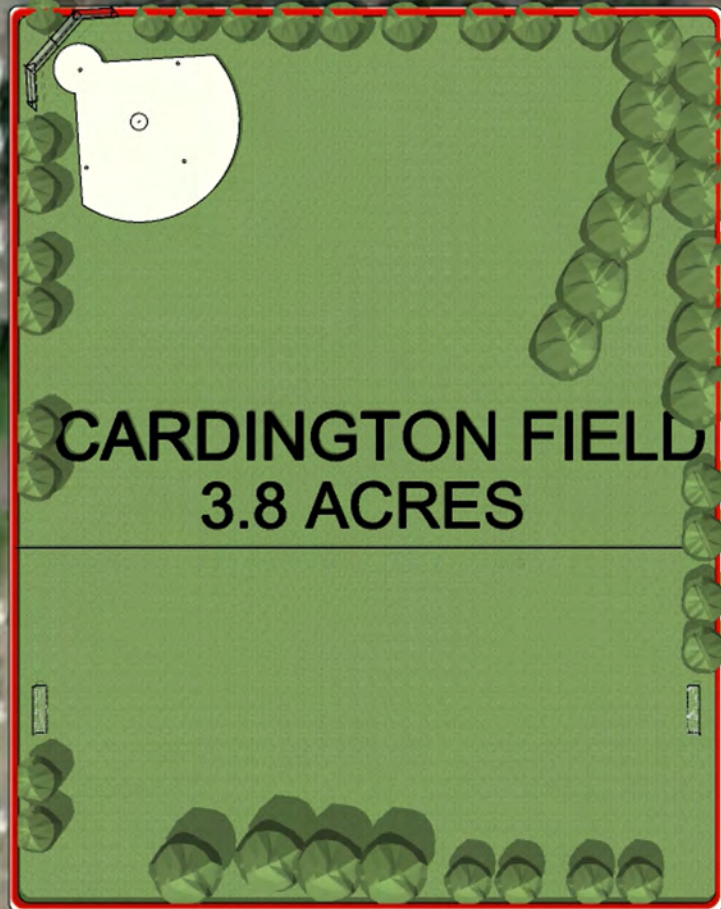
**Sansom Street**

Link to  
69th St.

**Walnut Street**



Sansom Street



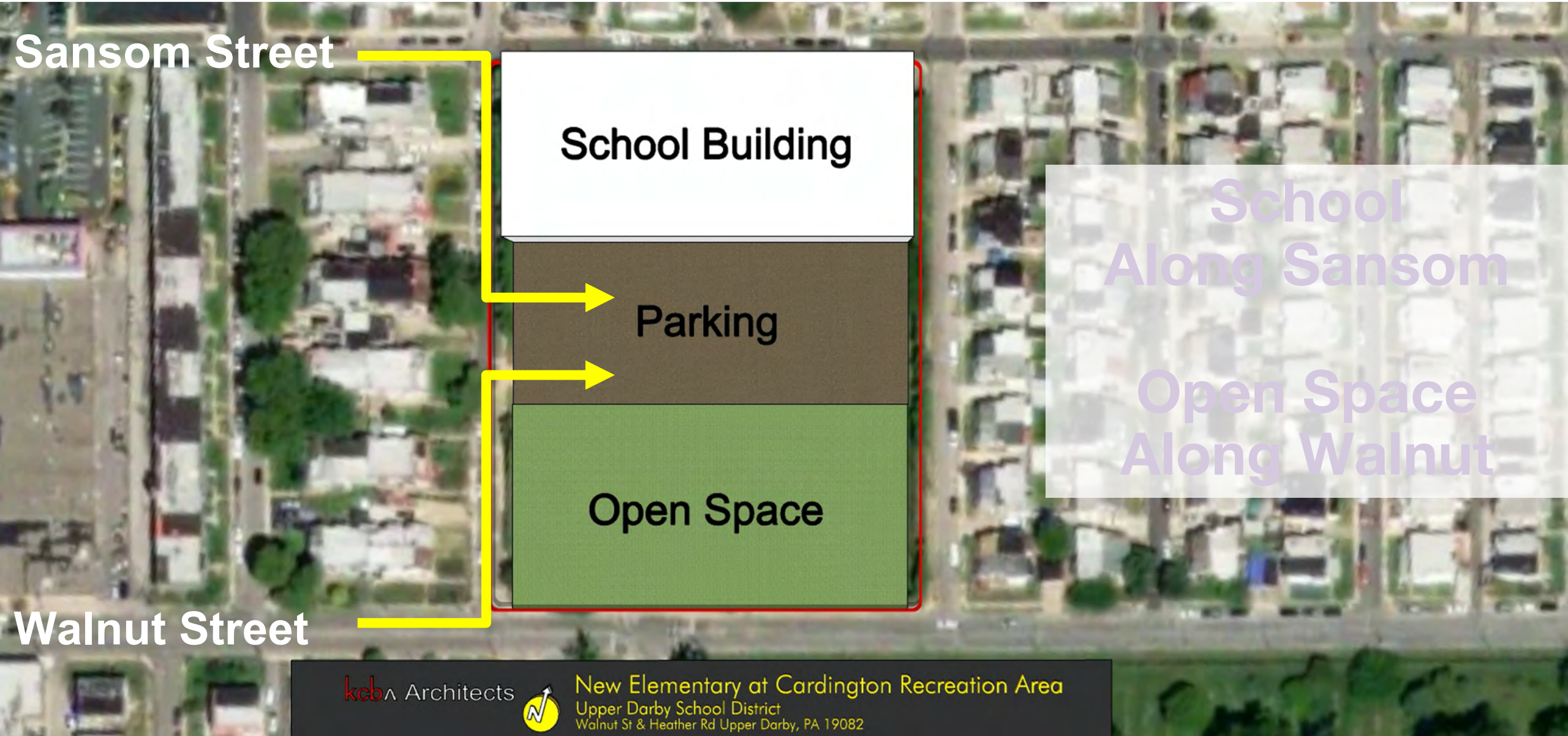
Walnut Street

keb Architects

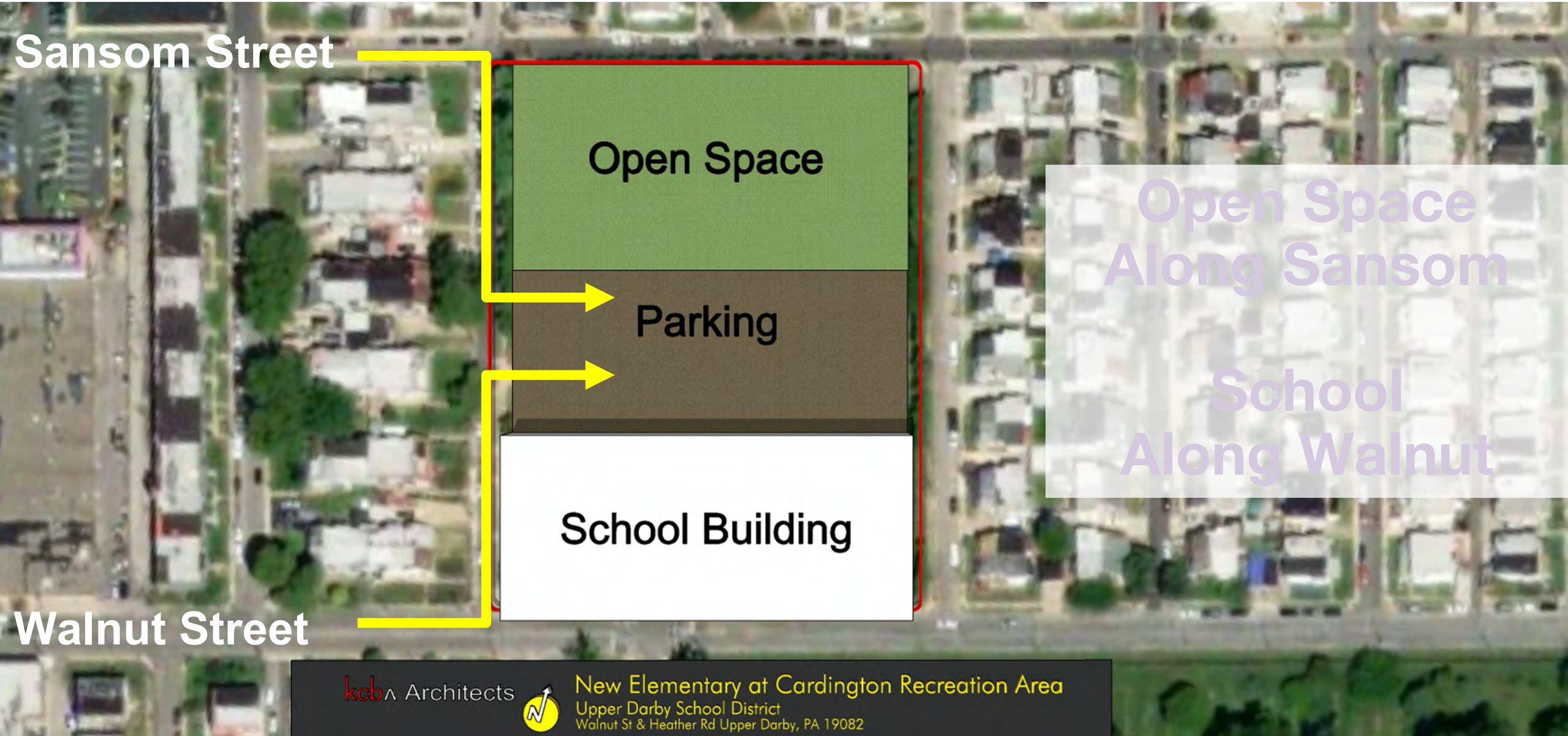


New Elementary at Cardington Recreation Area  
Upper Darby School District  
Walnut St & Heather Rd Upper Darby, PA 19082

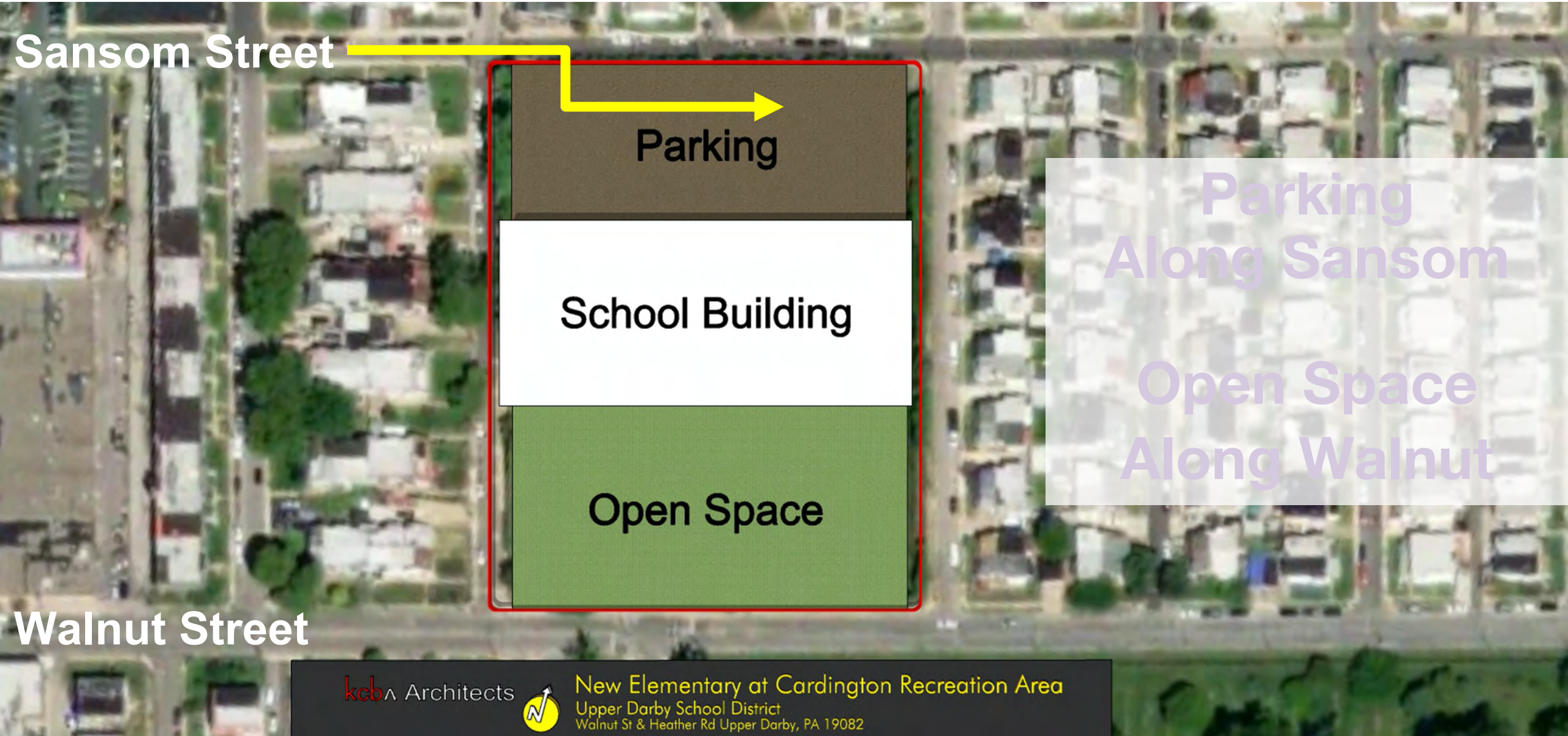




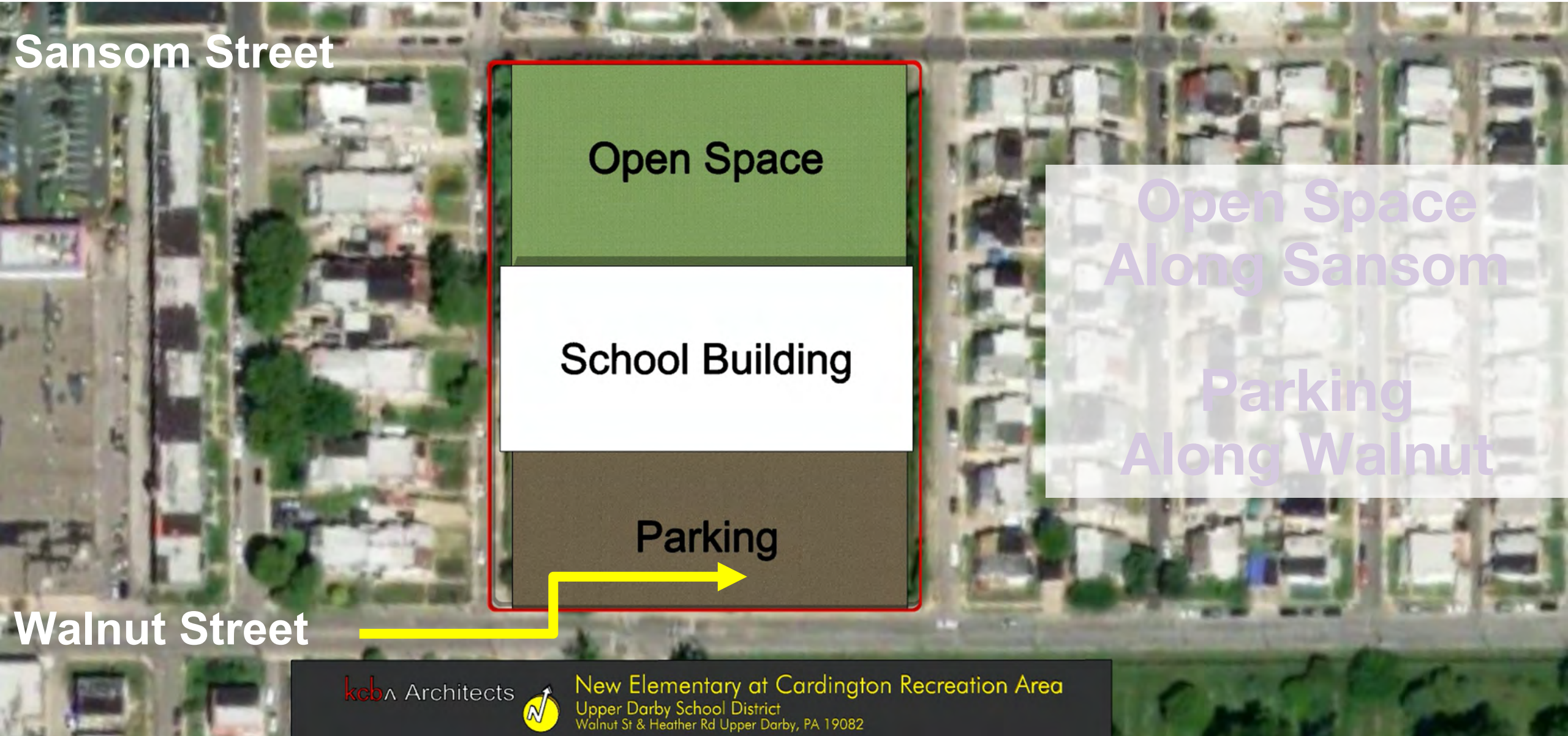






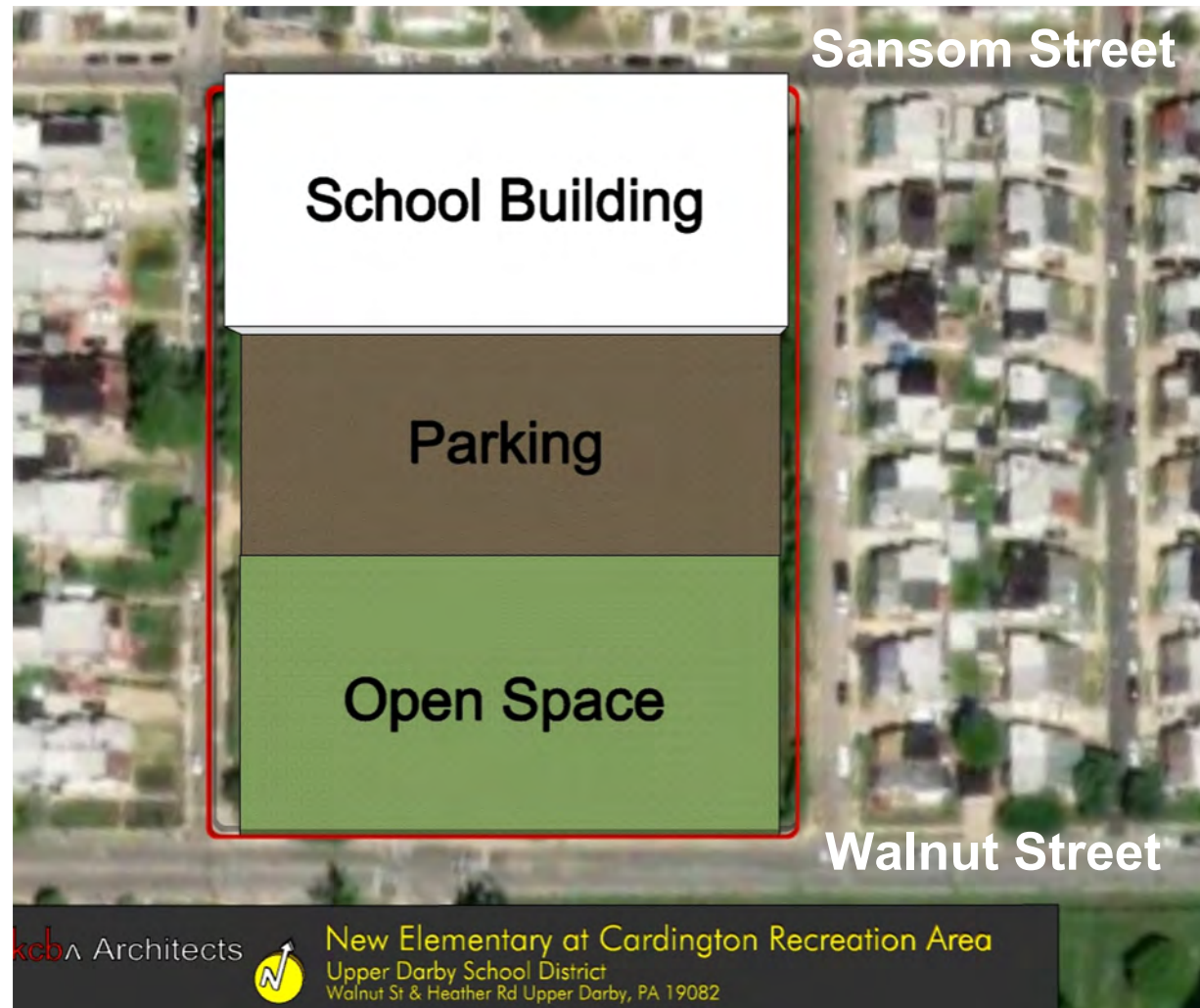




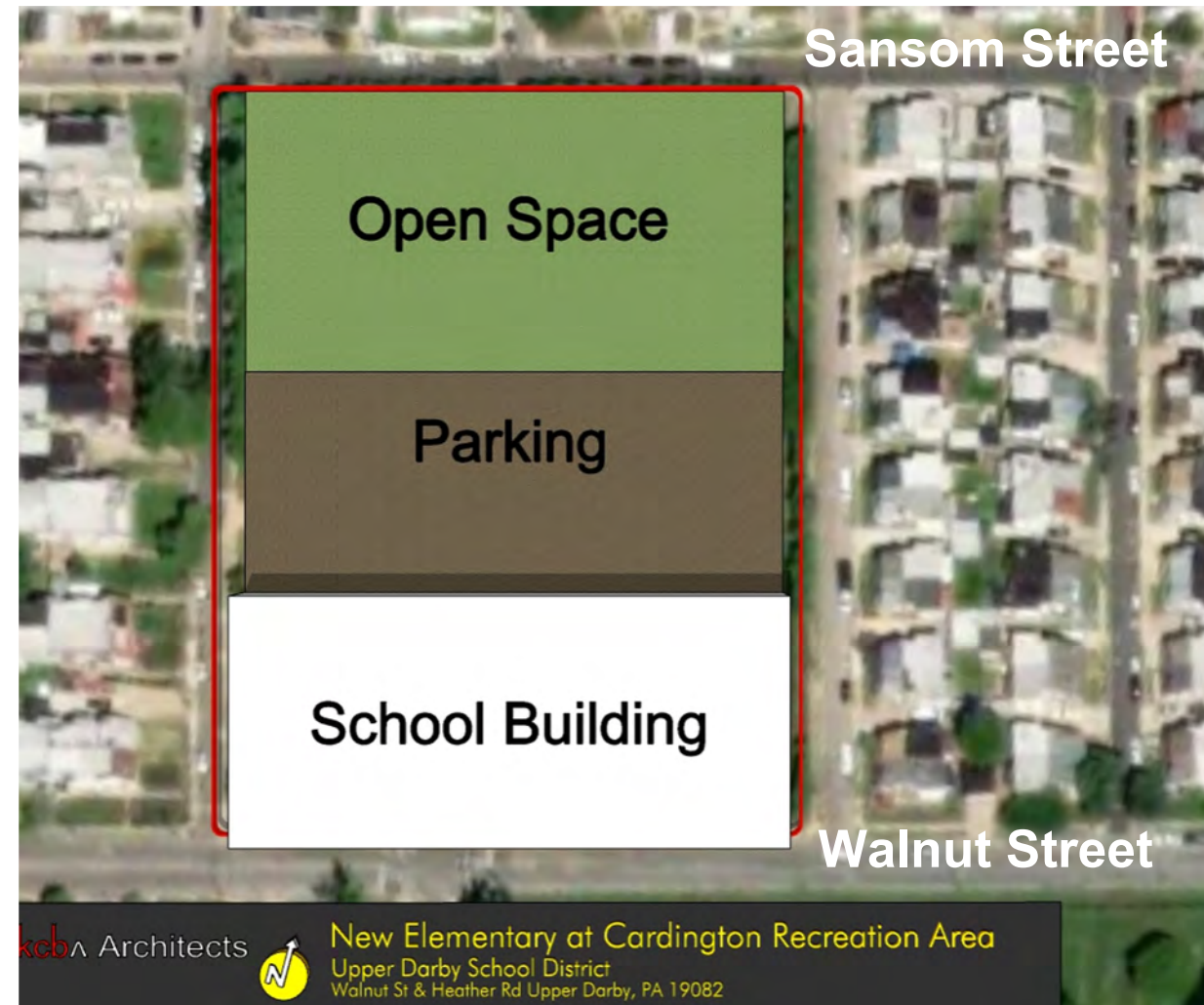




## School along Samson Street

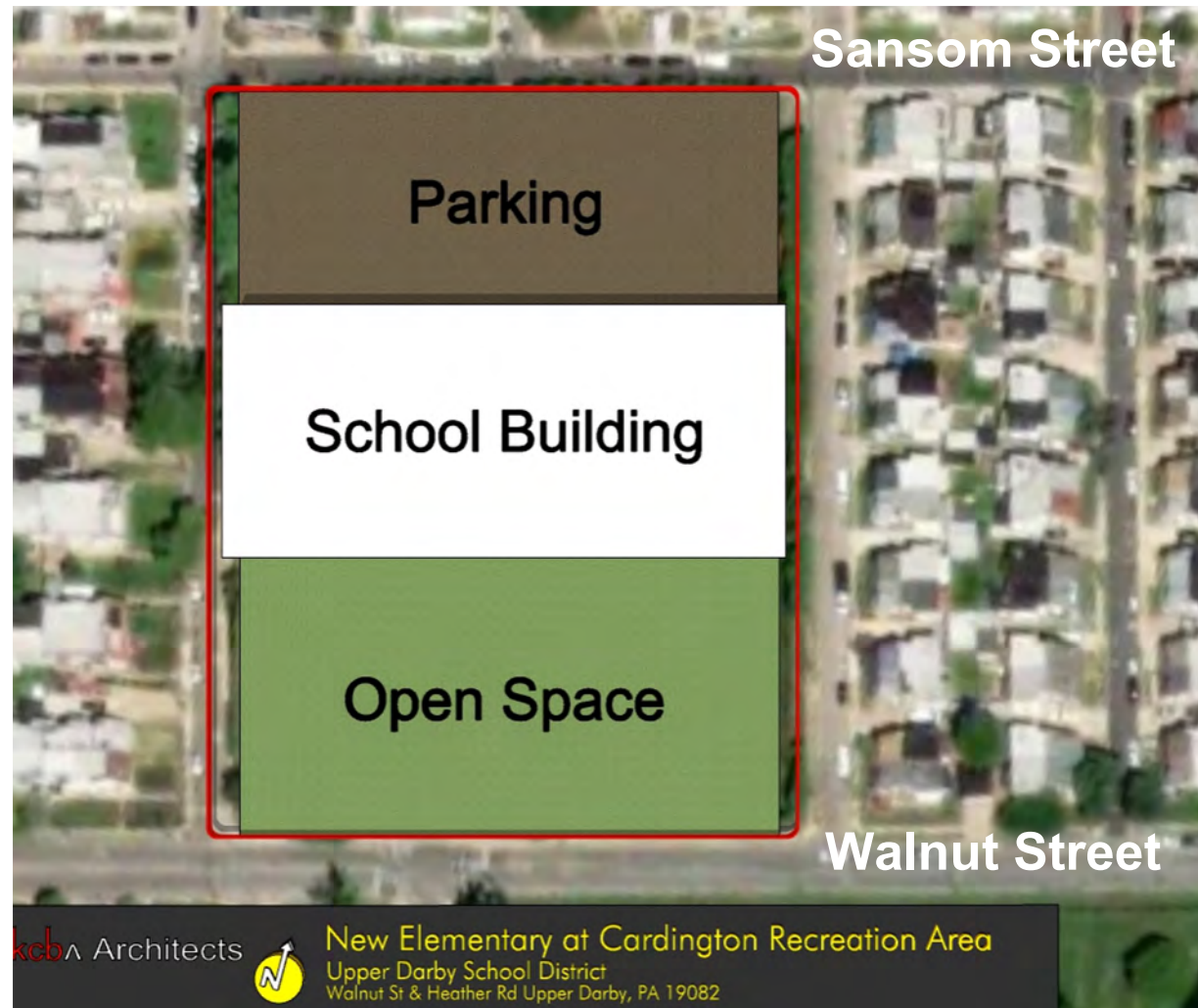


## School along Walnut Street

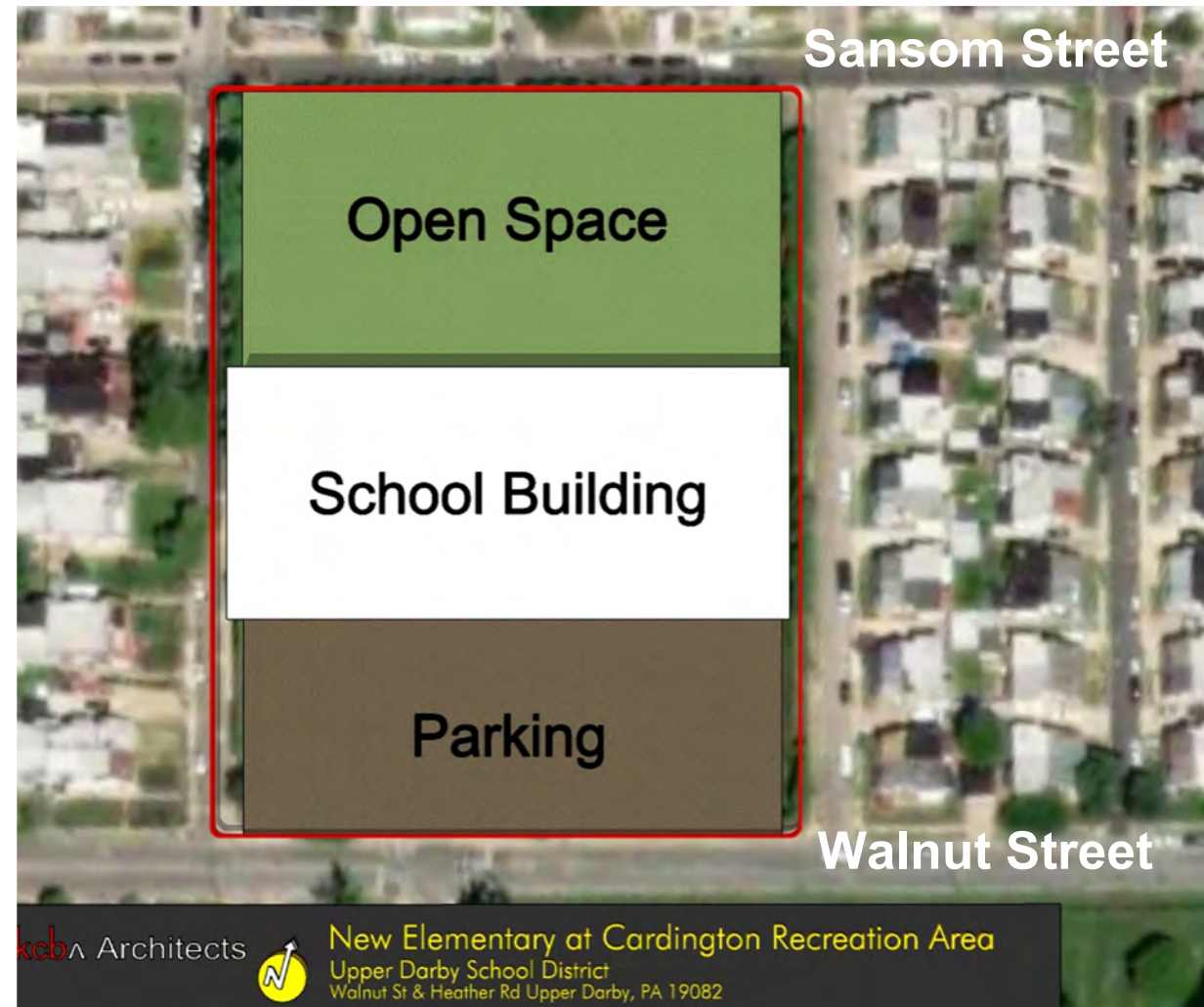




## Parking along Samson Street

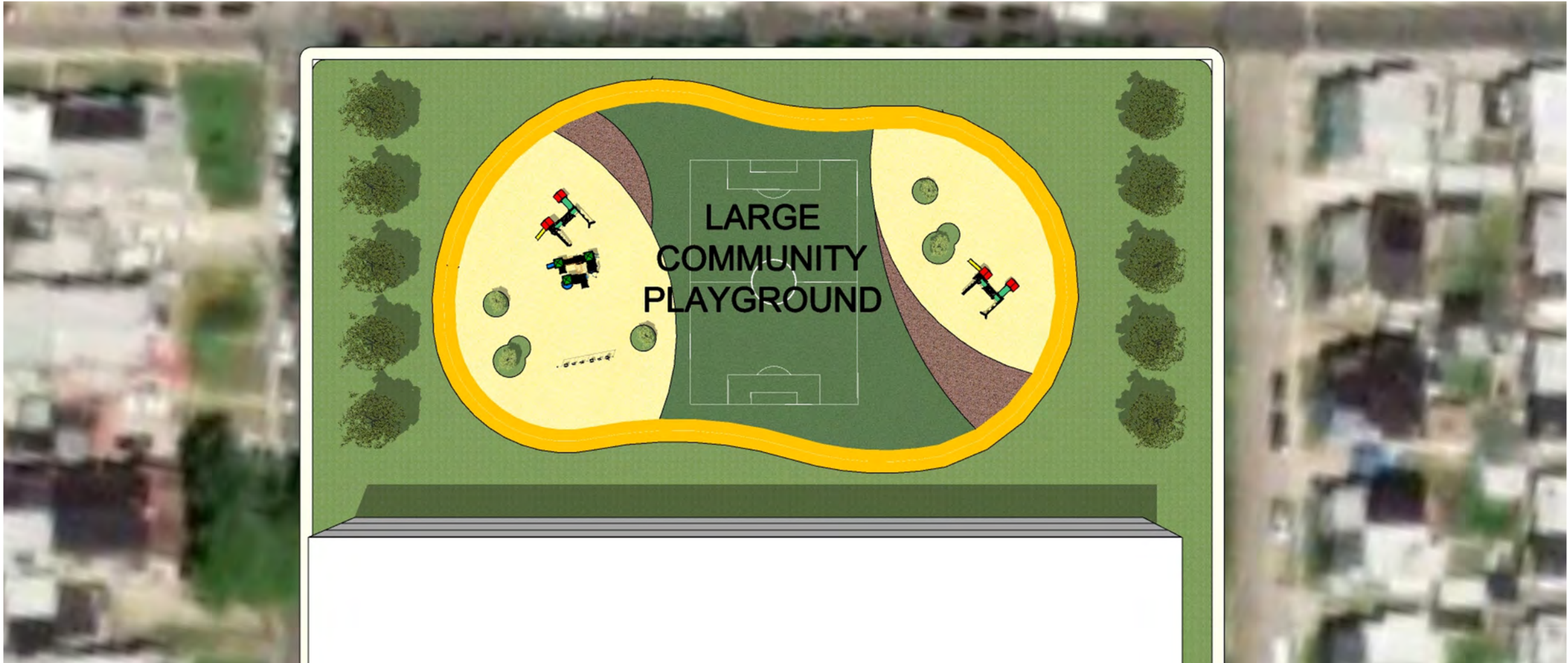


## Parking along Walnut Street





# Open Space Options





# Open Space Options





# Safe Recreation Area & Safety



- Upper Darby School District to work with Upper Darby Township and Upper Darby Police Department.
- School community activity will increase at the site which will passively increase visual surveillance.
- Create a visually open recreation area to also increase passive surveillance.



# Traffic Study & On-Site Parking



- Traffic - A Traffic Study will be conducted during design of the project.
- Primarily walking school.
- Adequate On-Site Parking Provided for Staff and Visitors.



## A detailed street map of the Stonehurst neighborhood in Minneapolis. A magenta line outlines a specific area within the neighborhood. A red dot, labeled "Proposed (Cardington)", is located in the eastern part of this outlined area, near the intersection of S 63rd St and Cobbs Creek Pkwy. The map shows various streets, including W Chester Pkwy, S State Rd, S 69th St, and S 63rd St. Other landmarks like the 69th Transportation Center and Cobbs Creek Park are also visible.



# Community Input



- Opportunities for input:
  - Cardington Listening Session #1 2/11 at 6:30
  - Facilities Plan Overview School Board Committee Mtg. 2/23
  - Cardington Listening Session #2 2/24 at 6:30
  - Cardington Listening Session #3 4/28 at 6:30